










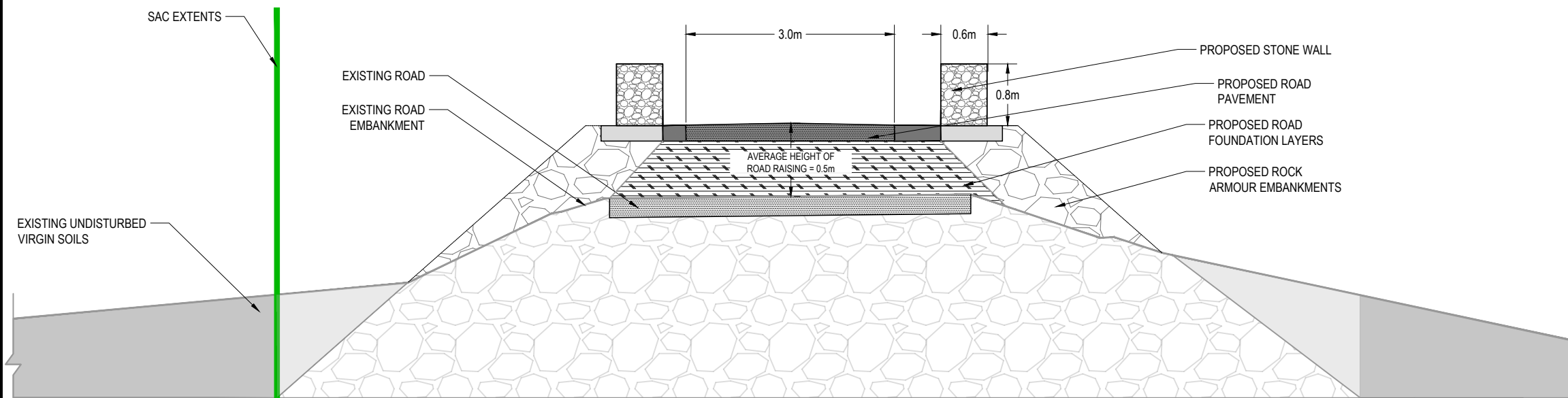
A3 "neither this drawing (incl. All drawings in the drawing set related to this general notes drawing) nor any part thereof can be reproduced, transmitted or stored in any form or nature or used for any purpose other than the agreed use for this specific project without the written consent of Langan Consulting Engineers, copyright holder." further, Langan Consulting Engineers shall not be liable for the use by any person of the drawing or any part thereof for any purpose other than that for which the same were prepared for this specific project."

NOTES:

1. ALL DIMENSIONS IN METERS UNLESS OTHERWISE NOTED.
2. ALL COORDINATES ARE IN METERS AND RELATE TO ITM (IRISH TRANSVERSE MERCATOR) UNLESS OTHERWISE NOTED.
3. ALL LEVELS IN METERS ARE RELATIVE TO ORDNANCE DATUM MALIN HEAD (OSGM15).
4. DO NOT SCALE FROM DRAWINGS, USE FIGURED DIMENSIONS ONLY. ALL DIMENSIONS SHALL BE CONFIRMED ON SITE.
5. DRAWINGS ARE FOR THE PURPOSES OUTLINED IN THE TITLE BOX ONLY.
6. DRAWINGS ARE BASED ON SITE SURVEY INFORMATION AND OSI VECTOR MAPPING (2025).
7. SAC DETAILS AND MAPPING RECEIVED ON 19/01/2026 BY NATIONAL PARKS & WILDLIFE SERVICE (NPWS).
8. SITE LOCATION REFERENCE X=492948; Y=729969 (ITM)
9. DIGITAL OS MAPPING:
 - 8.1 OSI SHEET NUMBER: 3272-C

LEGEND:

EXISTING :	
	SAC EXTENTS
	EXISTING ROAD
	EXISTING ROAD EMBANKMENTS
	UNDISTURBED VIRGIN SOILS SAC
	IMPORTED/DISTURBED SOILS
PROPOSED :	
	PROPOSED ROAD PAVEMENT
	PROPOSED ROCK ARMOUR EMBANKMENTS
	PROPOSED STONE WALLS
	PROPOSED ROAD FOUNDATION



PLANNING

THIS DRAWING TO BE READ IN CONJUNCTION WITH THE PROJECT SPECIFICATIONS AND REPORTS.

DATE	REV	BY	CHK	DESCRIPTION
XX/03/26	PL02	OK	JL	PLANNING ISSUE
19/02/26	PL01	OK	JL	PLANNING ISSUE

REVISION HISTORY

Ph: +353 (0)98 689611 Mayo
+353 (0)91 396335 | Galway
Email: info@langaneng.ie
Web: www.langaneng.ie

Leeson Enterprise Centre, Altamont Street,
Westport, Co. Mayo F28 ET85
Galway Technology Centre, Mervue Business
Park, Mervue, Galway H91 D932



PROJECT TITLE: CUAN NA LOINGE ROAD PROTECTION SCHEME	DATE: FEB 2026
AT: AN CHEATHRÚ RUA THIAR, CO. GALWAY	DWG No: 1202
CLIENT: GALWAY COUNTY COUNCIL	SCALE: 1:100@A3
JOB NUMBER: 24155	DRAWING BY: OK
DRAWING TITLE: ENVIRONMENTAL: SAC EXTENTS PROPOSED TYPICAL RAISING CROSS SECTION	CHECKED BY: JL
	REVISION: PL02

ENVIRONMENTAL: SAC EXTENTS
PROPOSED TYPICAL ROAD RAISING CROSS SECTION A-A
SCALE 1:100